

**ITC**



iPAQ

Pocket PC



**ITC**



**ITC**



PlotTEST.apm - ArcPad

PlotSamples.shp

Page 2 Geography

P...	#	X	Y
0	0	458628.31250	9436973.1
0	1	458668.80427	9437192.1
0	2	459008.93464	9437192.1
0	3	459017.02200	9436973.1

Length 1.421 km  
Area 13.513 ha

OK Cancel

iPAQ

Pocket PC



**ITC**



**ITC**

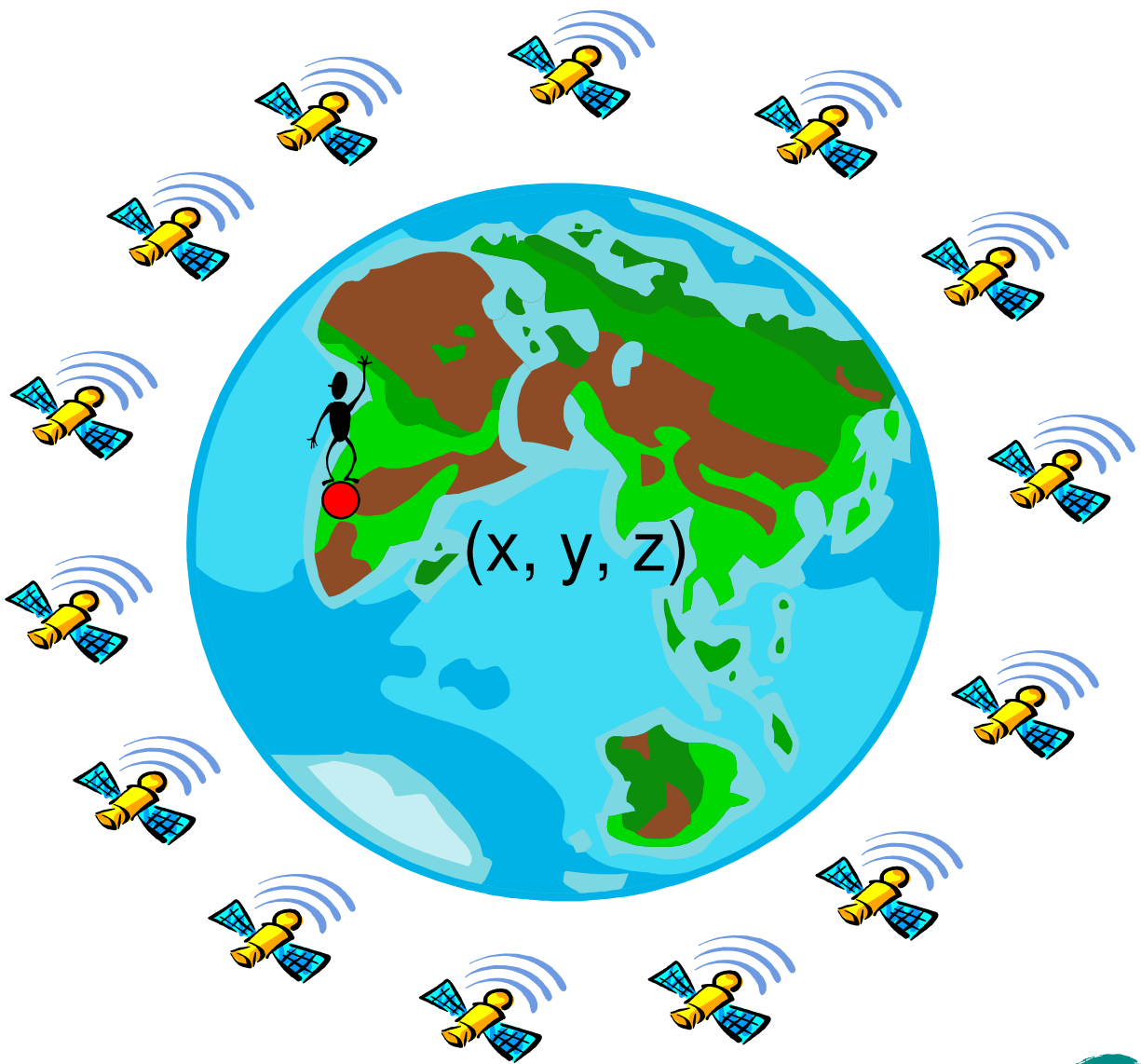


**ITC**



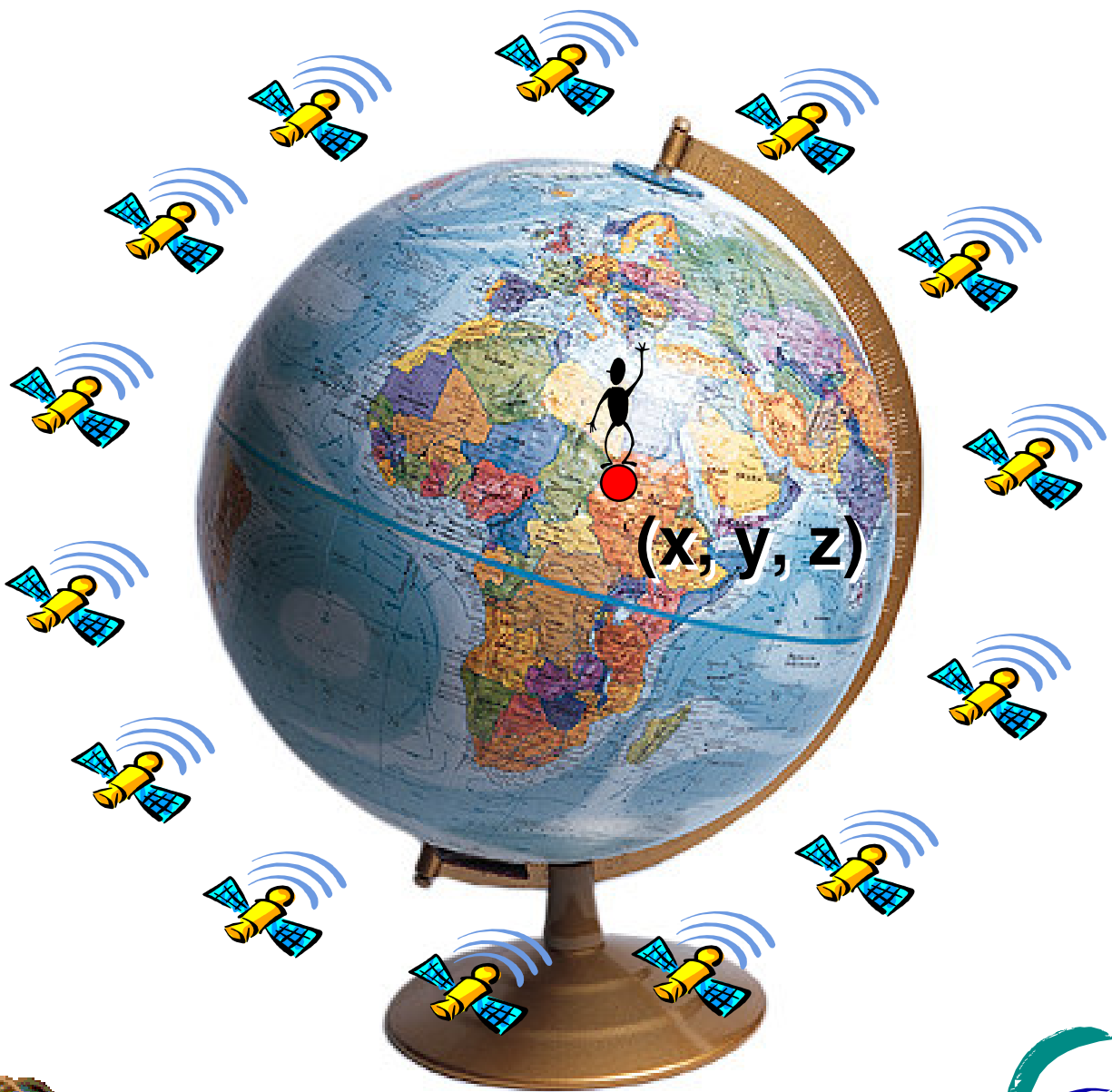
**ITC**

# GPS Signal

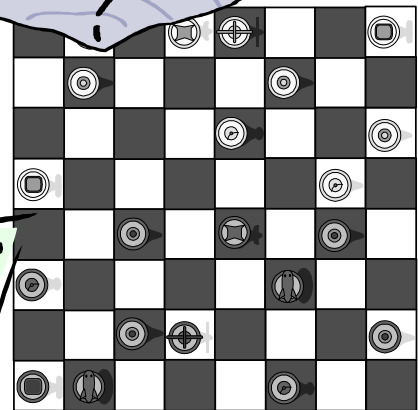

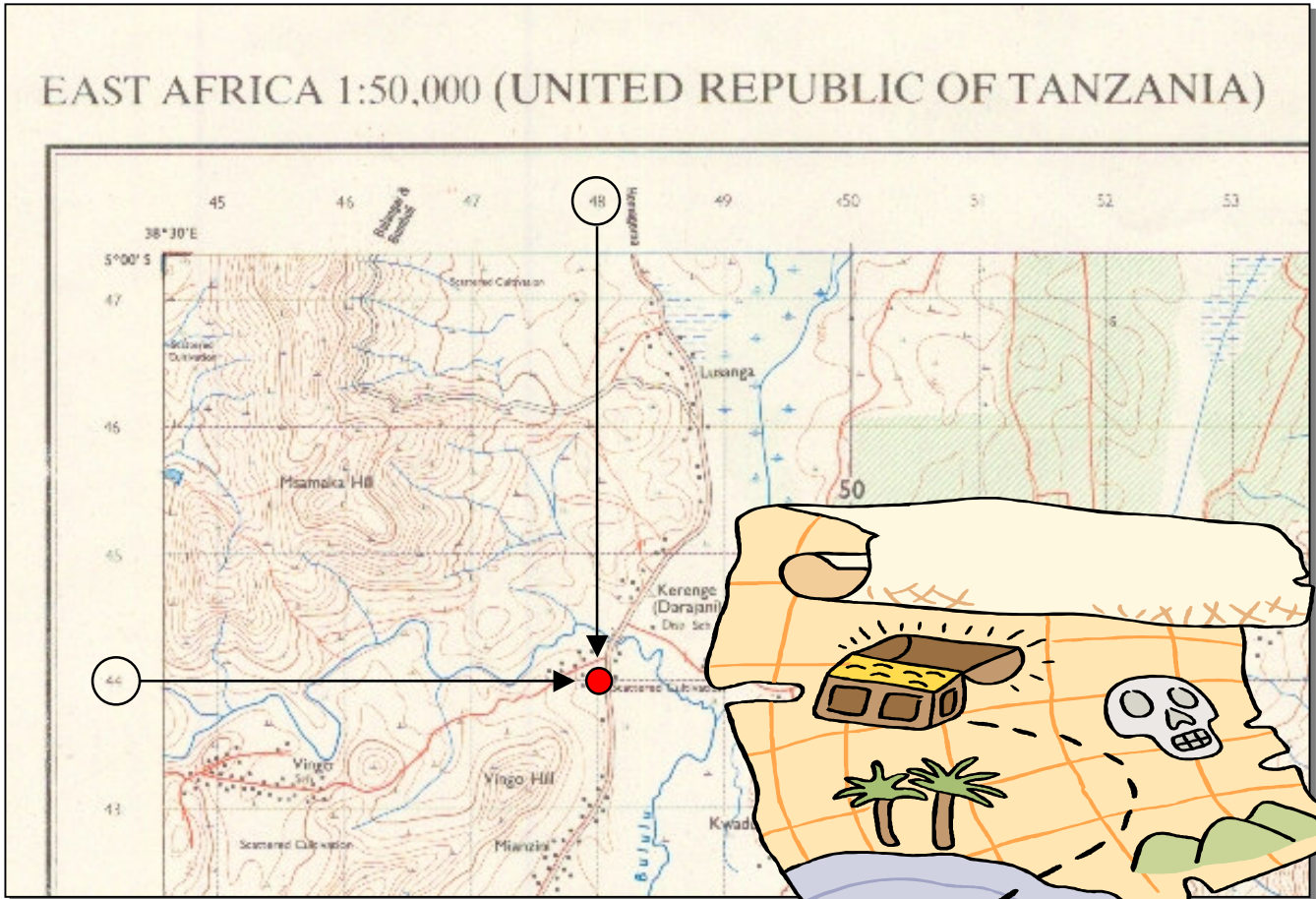




# GPS Signal


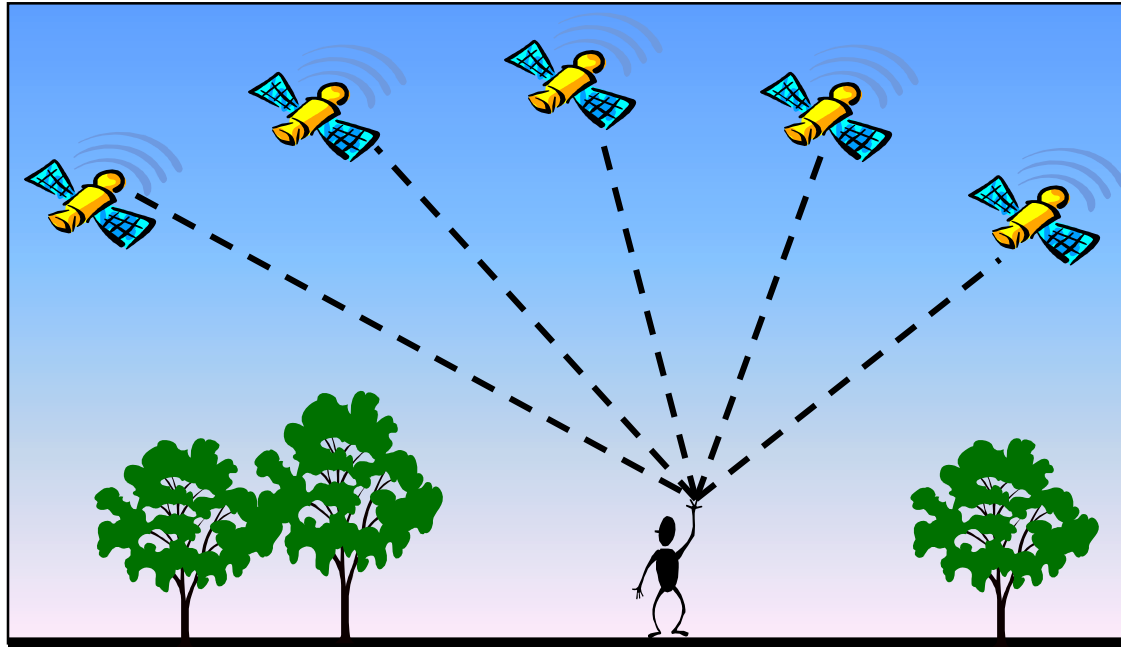


# Location



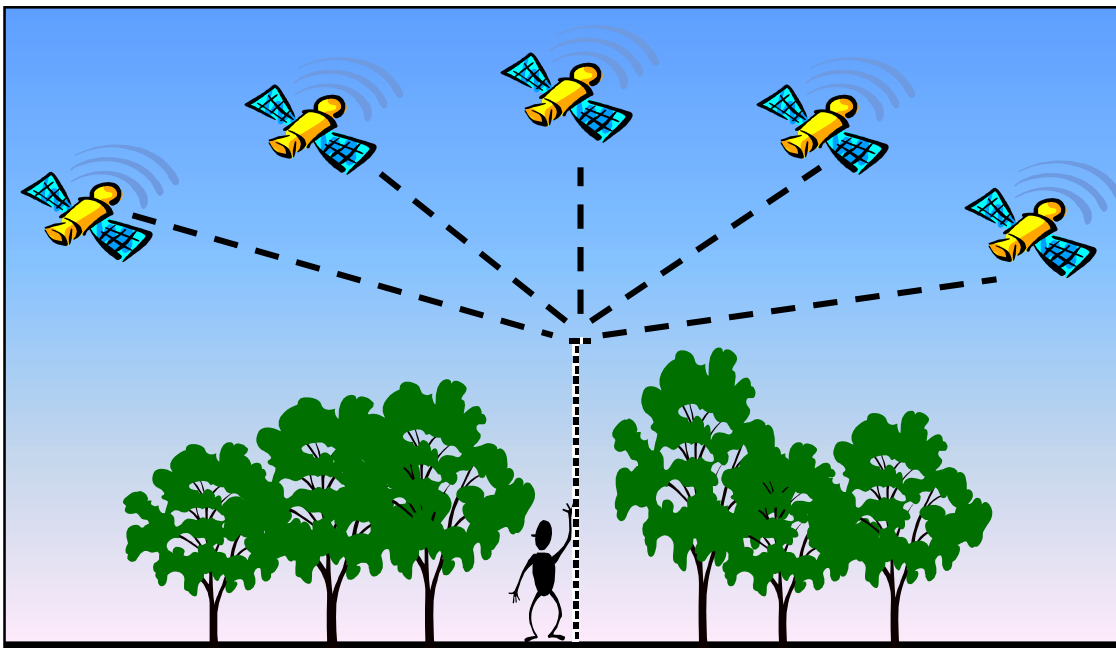
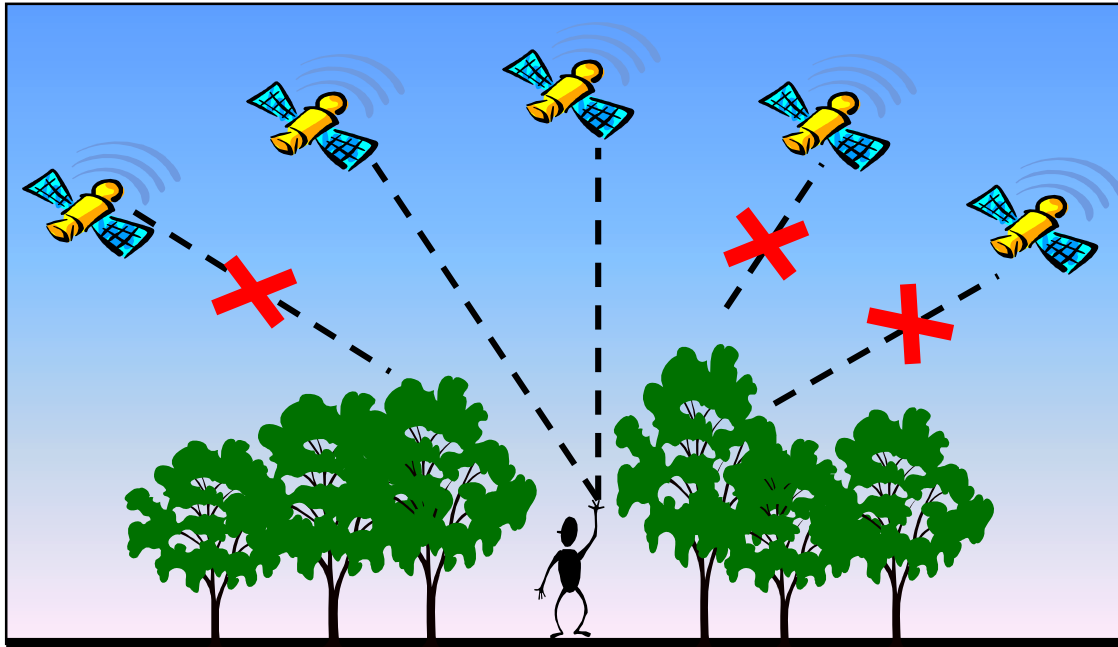
**ITC**

# GPS Signal



**ITC**

# GPS Signal



# GPS Signal

